Méthode synthétique pour tirer la moyenne interannuelle graphiquement (année par année).

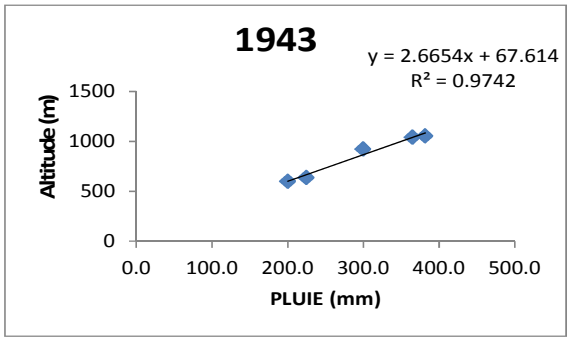

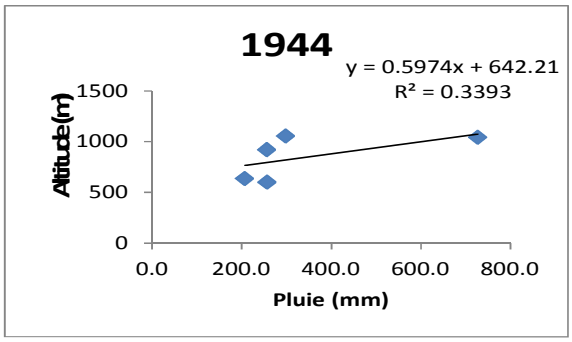

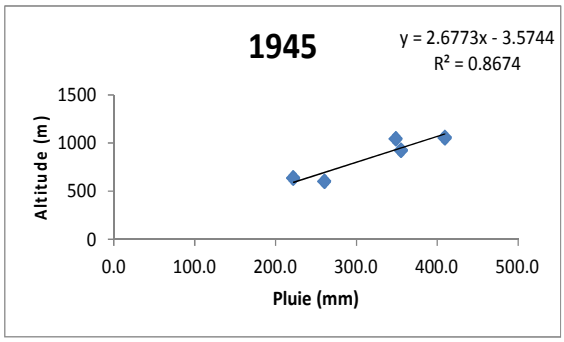

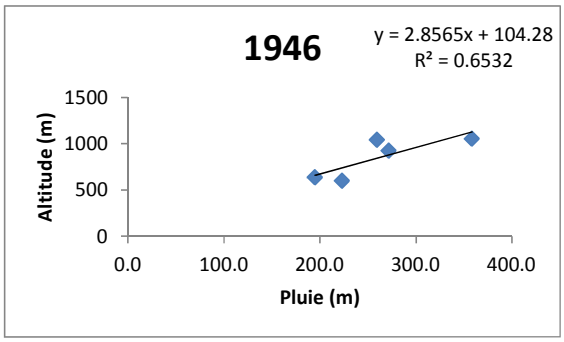

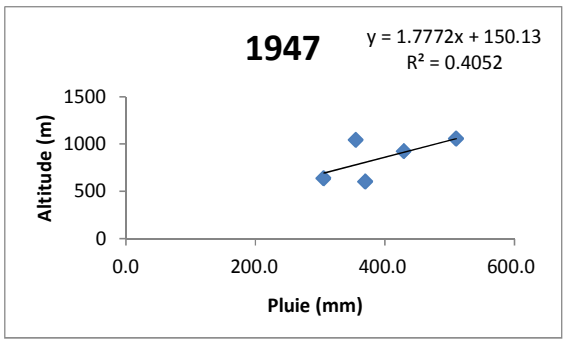

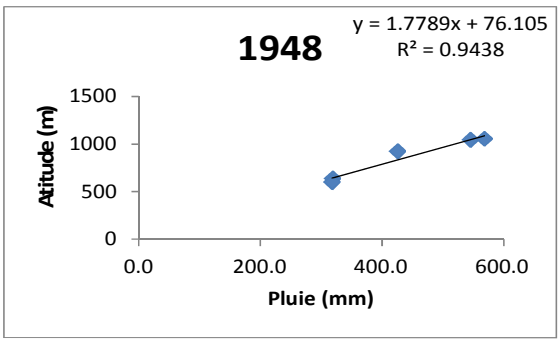

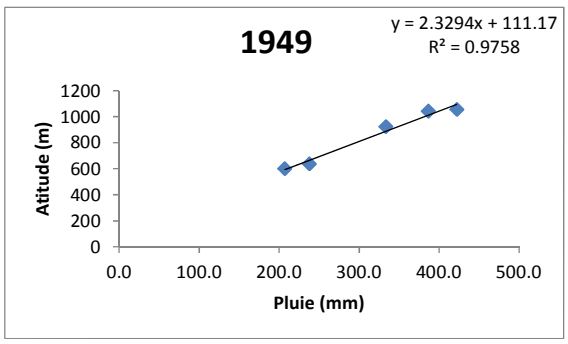

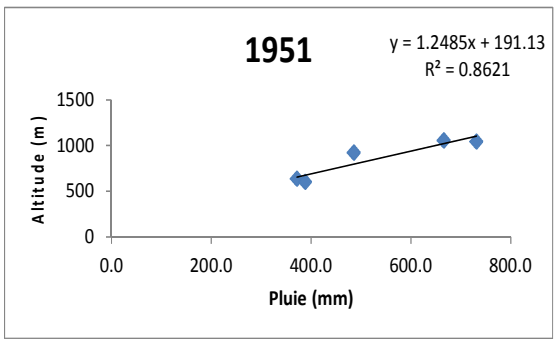

ANNZXE I

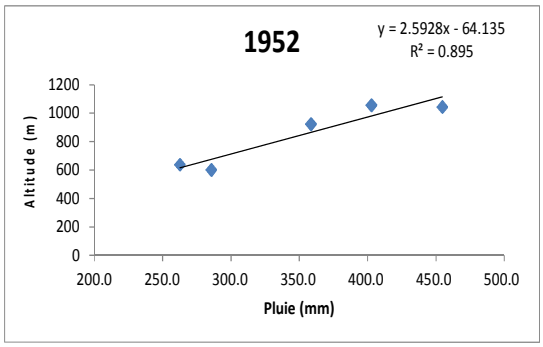
1952
y = 2.5928x - 64.135
R² = 0.895
Altitude (m)
Pluie (mm)

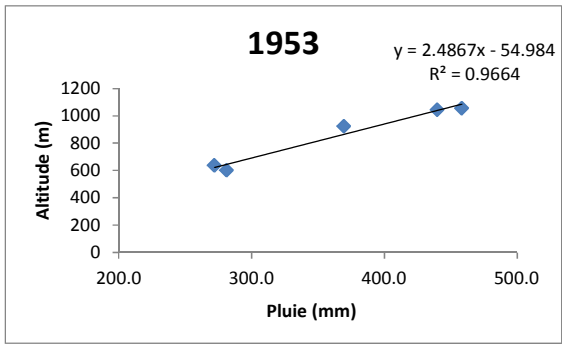
1953
y = 2.4867x - 54.984
R² = 0.9664
Altitude (m)
Pluie (mm)

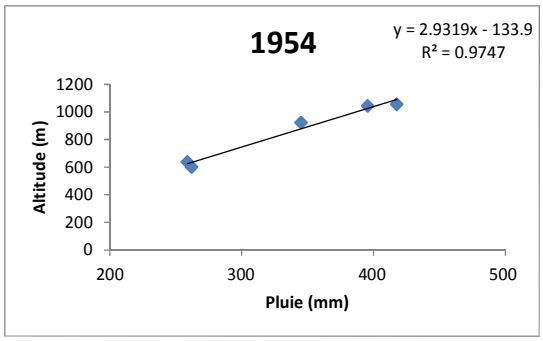
1954
y = 2.9319x - 133.9
R² = 0.9747
Altitude (m)
Pluie (mm)

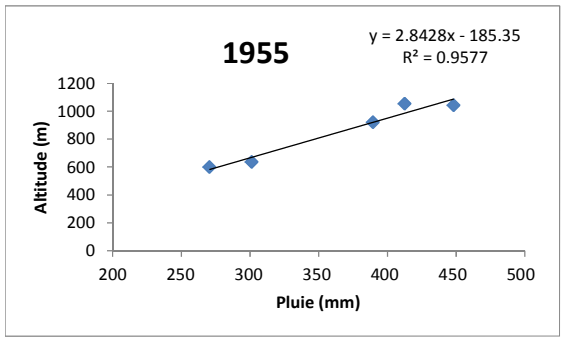
1955
y = 2.8428x - 185.35
R² = 0.9577
Altitude (m)
Pluie (mm)

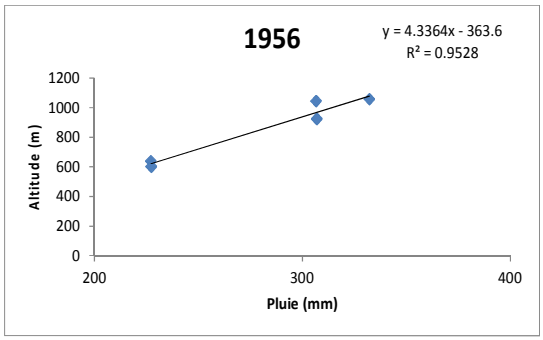
1956
y = 4.3364x - 363.6
R² = 0.9528
Altitude (m)
Pluie (mm)

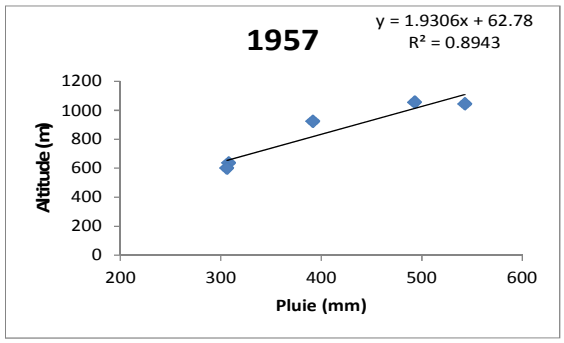
1957
y = 1.9306x + 62.78
R² = 0.8943
Altitude (m)
Pluie (mm)

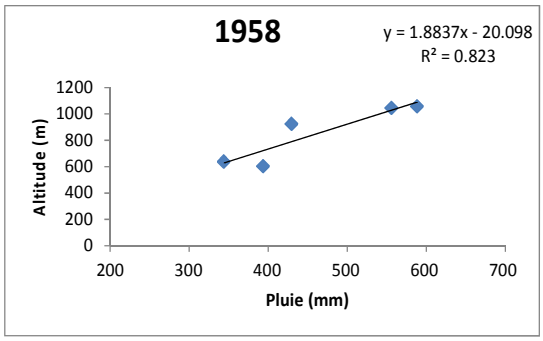
1958
y = 1.8837x - 20.098
R² = 0.823
Altitude (m)
Pluie (mm)

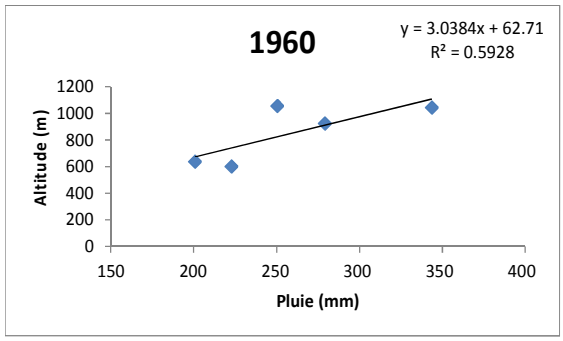
1960
y = 3.0384x + 62.71
R² = 0.5928
Altitude (m)
Pluie (mm)

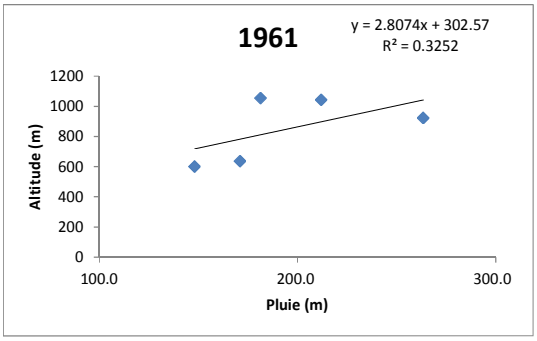
1961
y = 2.8074x + 302.57
R² = 0.3252
Altitude (m)
Pluie (m)

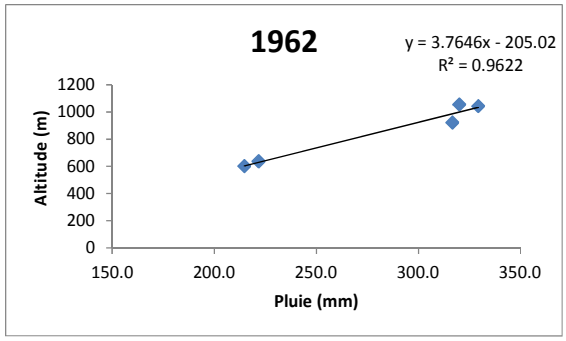
1962
y = 3.7646x - 205.02
R² = 0.9622
Altitude (m)
Pluie (mm)

ANNZXE I

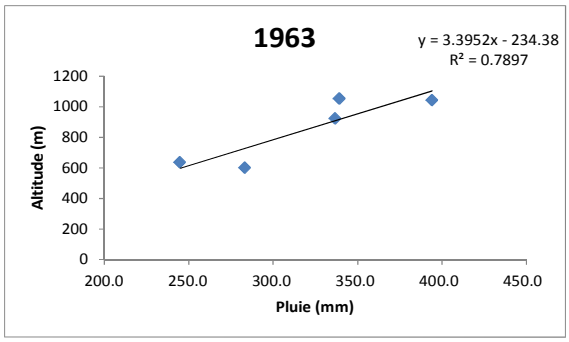
1963
y = 3.3952x - 234.38
R² = 0.7897
Altitude (m)
Pluie (mm)

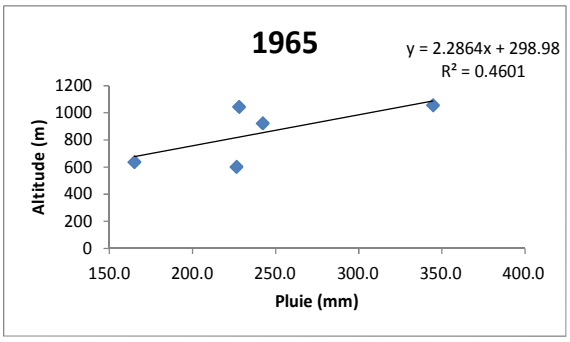
1965
y = 2.2864x + 298.98
R² = 0.4601
Altitude (m)
Pluie (mm)

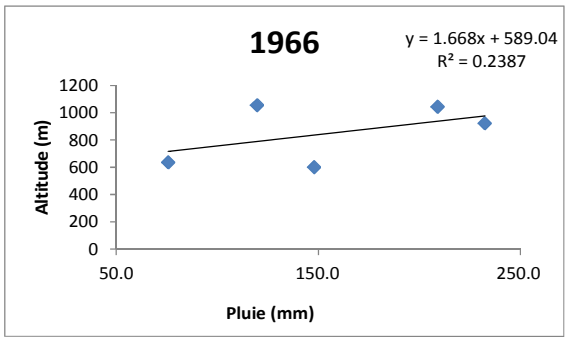
1966
y = 1.668x + 589.04
R² = 0.2387
Altitude (m)
Pluie (mm)

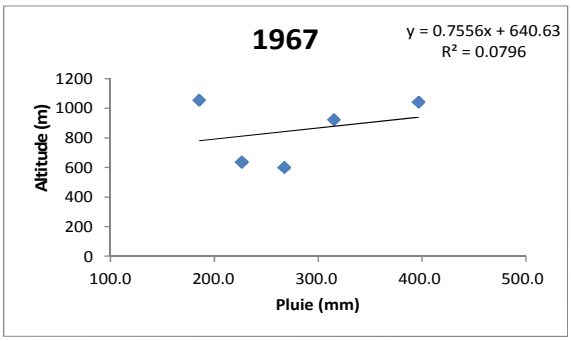
1967
y = 0.7556x + 640.63
R² = 0.0796
Altitude (m)
Pluie (mm)

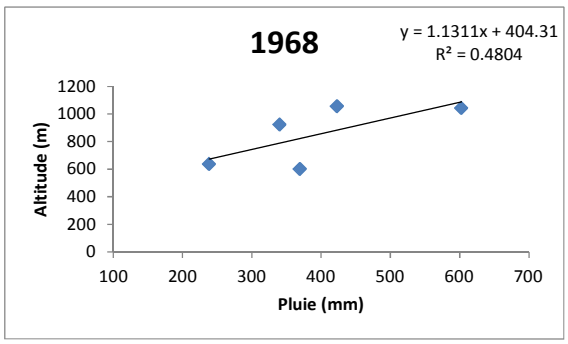
1968
y = 1.1311x + 404.31
R² = 0.4804
Altitude (m)
Pluie (mm)

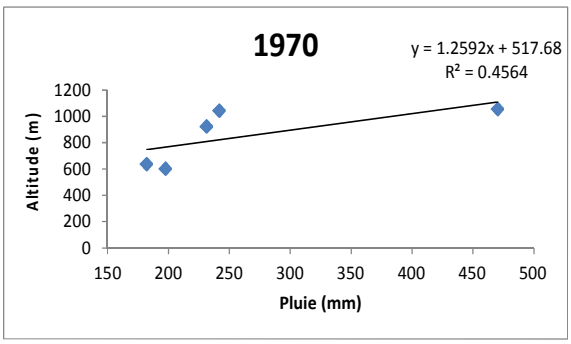
1970
y = 1.2592x + 517.68
R² = 0.4564
Altitude (m)
Pluie (mm)

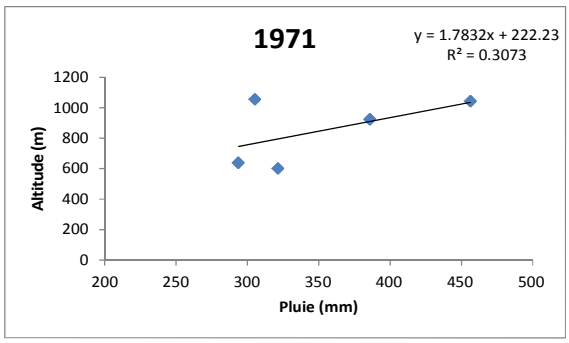
1971
y = 1.7832x + 222.23
R² = 0.3073
Altitude (m)
Pluie (mm)

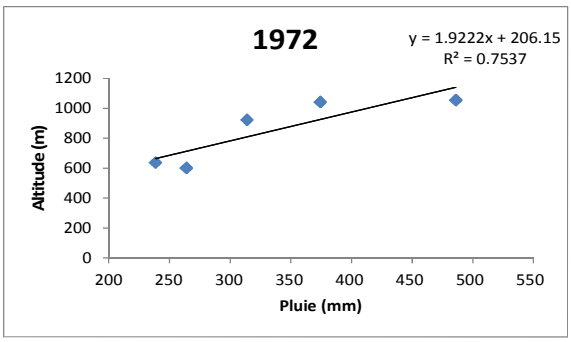
1972
y = 1.9222x + 206.15
R² = 0.7537
Altitude (m)
Pluie (mm)

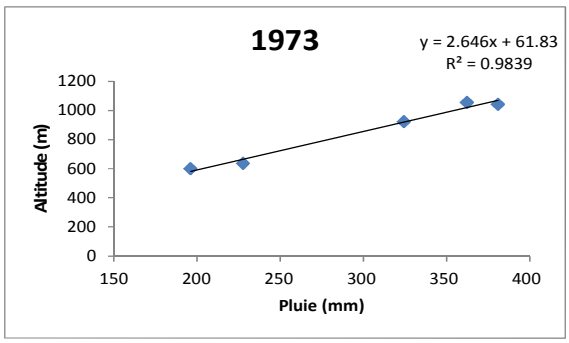
1973
y = 2.646x + 61.83
R² = 0.9839
Altitude (m)
Pluie (mm)

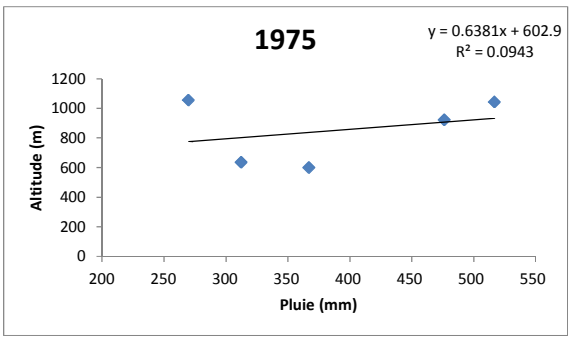
1975
y = 0.6381x + 602.9
R² = 0.0943
Altitude (m)
Pluie (mm)

ANNZXE I

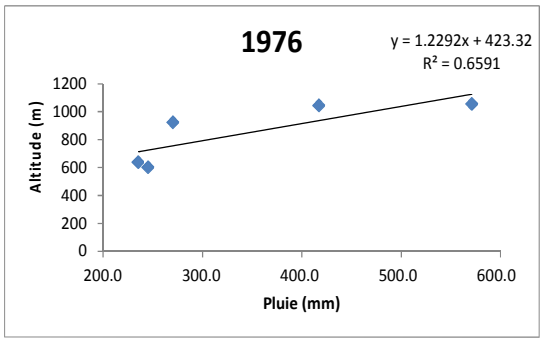
1976
y = 1.2292x + 423.32
R² = 0.6591
Altitude (m)
Pluie (mm)

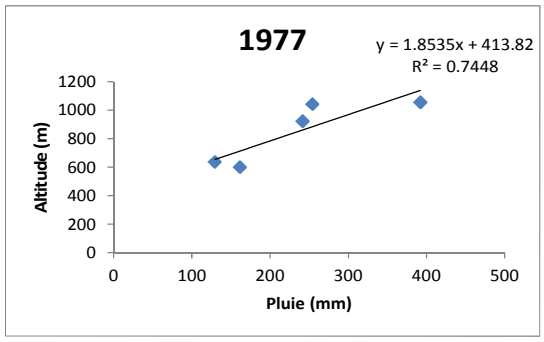
1977
y = 1.8535x + 413.82
R² = 0.7448
Altitude (m)
Pluie (mm)

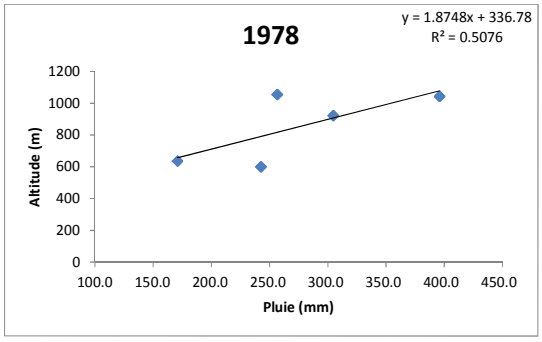
1978
y = 1.8748x + 336.78
R² = 0.5076
Altitude (m)
Pluie (mm)

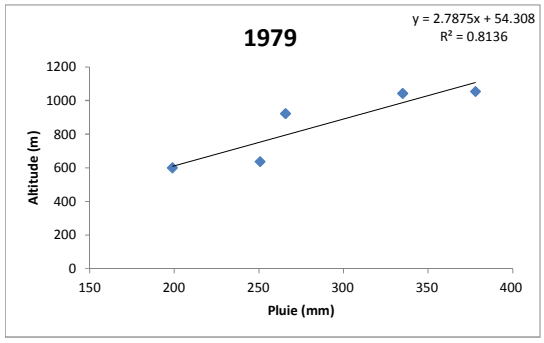
1979
y = 2.7875x + 54.308
R² = 0.8136
Altitude (m)
Pluie (mm)

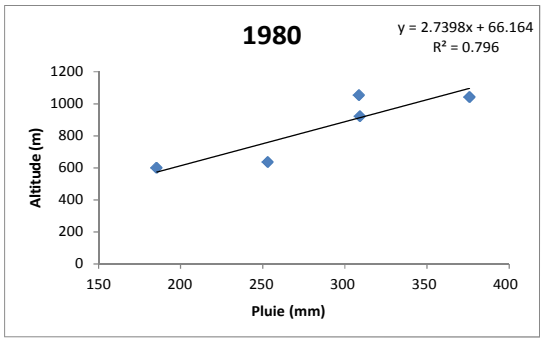
1980
y = 2.7398x + 66.164
R² = 0.796
Altitude (m)
Pluie (mm)

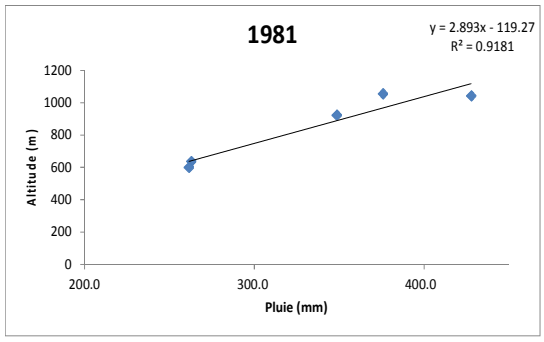
1981
y = 2.893x - 119.27
R² = 0.9181
Altitude (m)
Pluie (mm)

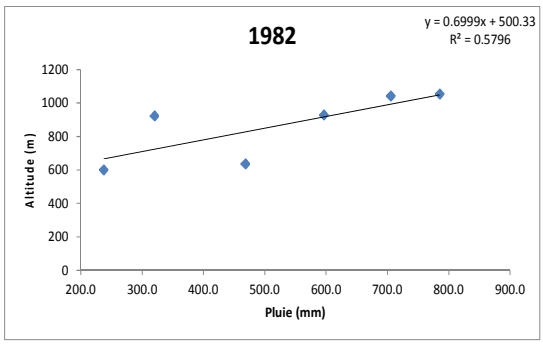
1982
y = 0.6999x + 500.33
R² = 0.5796
Altitude (m)
Pluie (mm)

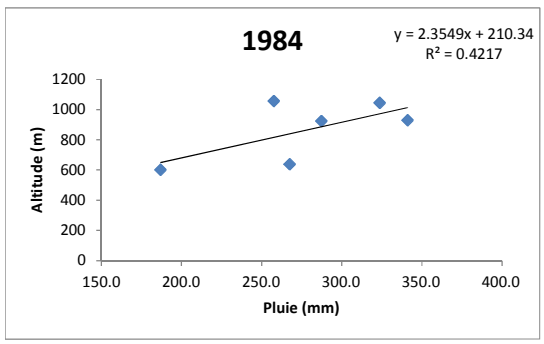
1984
y = 2.3549x + 210.34
R² = 0.4217
Altitude (m)
Pluie (mm)

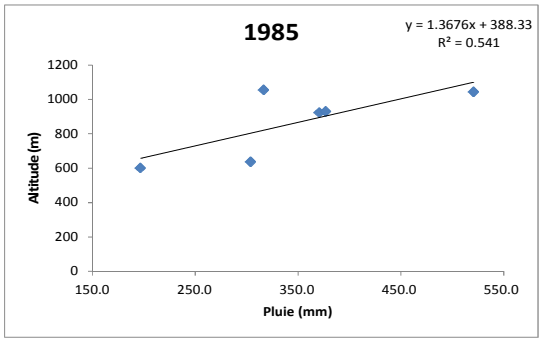
1985
y = 1.3676x + 388.33
R² = 0.541
Altitude (m)
Pluie (mm)

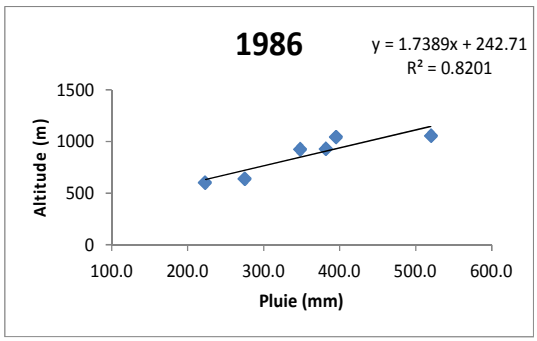
1986
y = 1.7389x + 242.71
R² = 0.8201
Altitude (m)
Pluie (mm)

ANNZXE I

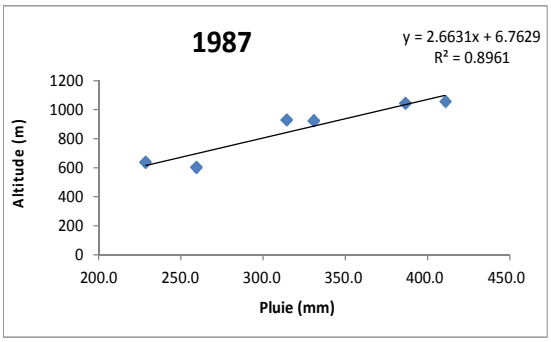
1987
y = 2.6631x + 6.7629
R² = 0.8961
Altitude (m)
Pluie (mm)

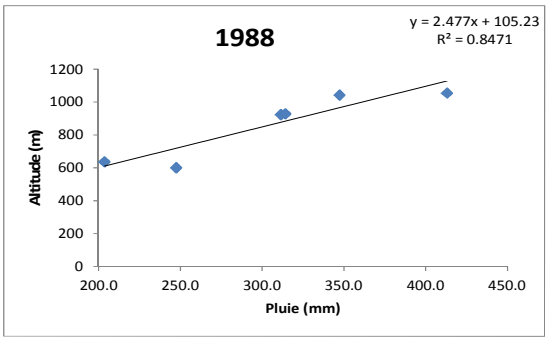
1988
y = 2.477x + 105.23
R² = 0.8471
Altitude (m)
Pluie (mm)

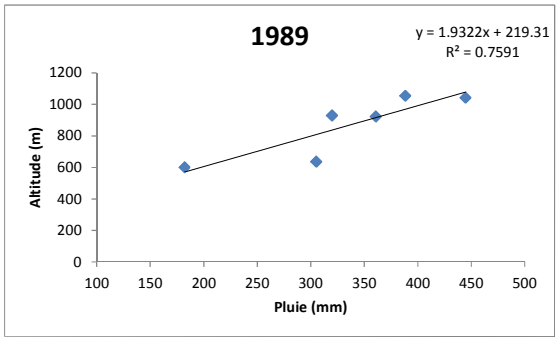
1989
y = 1.9322x + 219.31
R² = 0.7591
Altitude (m)
Pluie (mm)

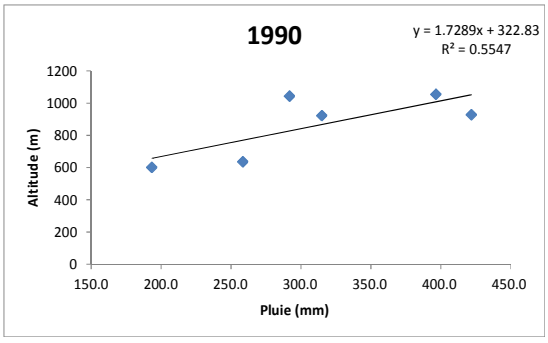
1990
y = 1.7289x + 322.83
R² = 0.5547
Altitude (m)
Pluie (mm)

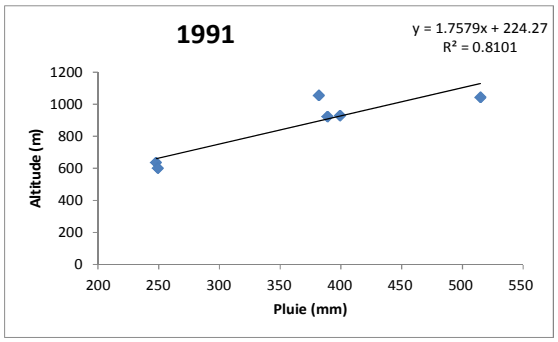
1991
y = 1.7579x + 224.27
R² = 0.8101
Altitude (m)
Pluie (mm)

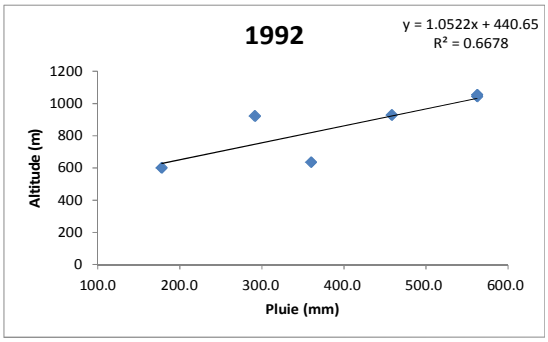
1992
y = 1.0522x + 440.65
R² = 0.6678
Altitude (m)
Pluie (mm)

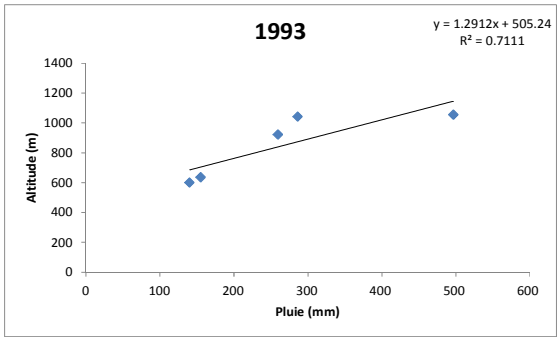
1993
y = 1.2912x + 505.24
R² = 0.7111
Altitude (m)
Pluie (mm)

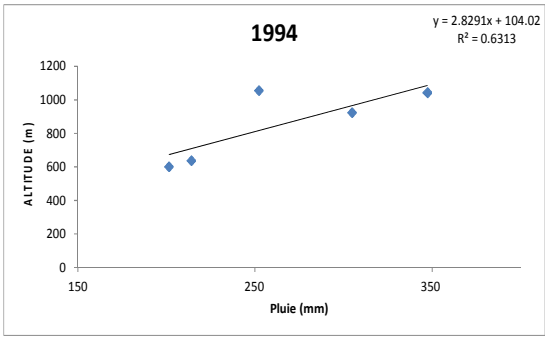
1994
y = 2.8291x + 104.02
R² = 0.6313
ALTITUDE (m)
Pluie (mm)

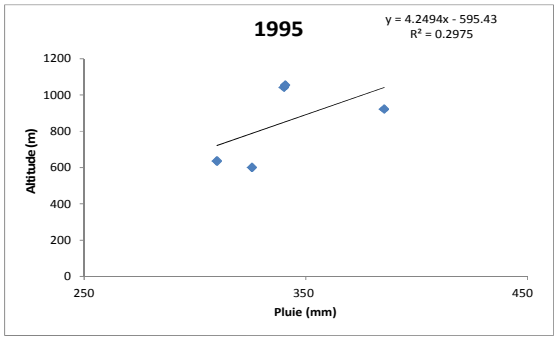
1995
y = 4.2494x - 595.43
R² = 0.2975
Altitude (m)
Pluie (mm)

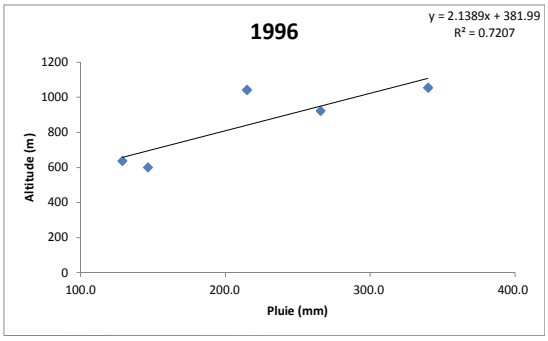
1996
y = 2.1389x + 381.99
R² = 0.7207
Altitude (m)
Pluie (mm)

ANNZXE I

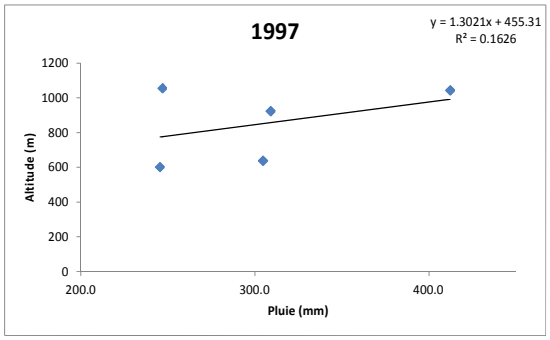
1997
y = 1.3021x + 455.31
R² = 0.1626
Altitude (m)
Pluie (mm)

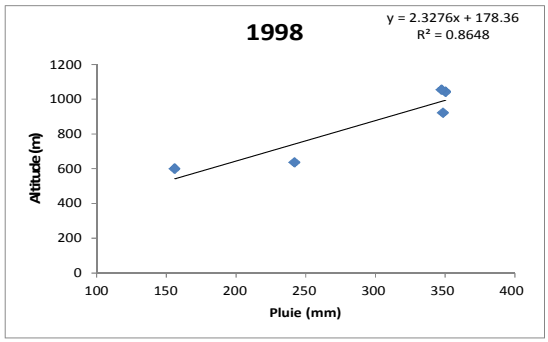
1998
y = 2.3276x + 178.36
R² = 0.8648
Altitude (m)
Pluie (mm)

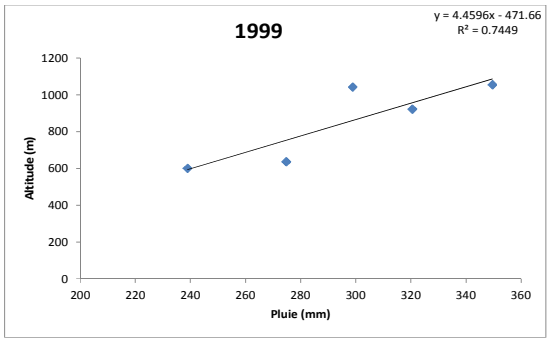
1999
y = 4.4596x - 471.66
R² = 0.7449
Altitude (m)
Pluie (mm)

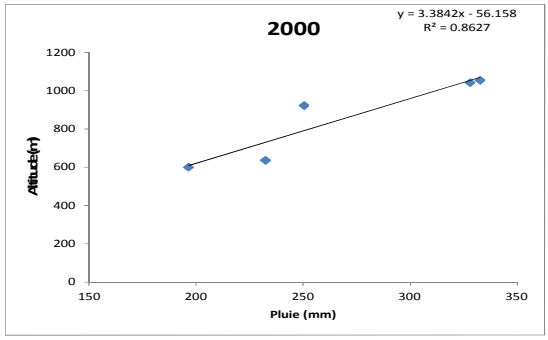
2000
y = 3.3842x - 56.158
R² = 0.8627
Altitude (m)
Pluie (mm)

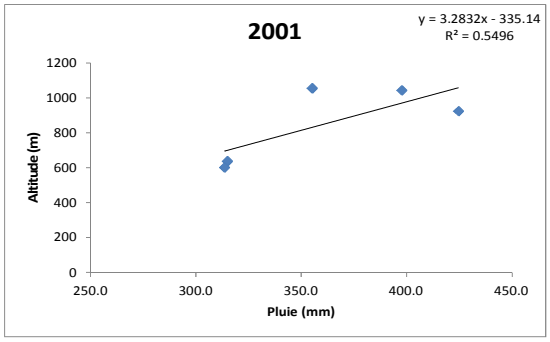
2001
y = 3.2832x - 335.14
R² = 0.5496
Altitude (m)
Pluie (mm)

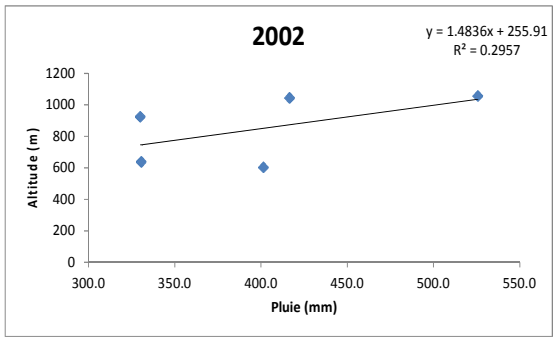
2002
y = 1.4836x + 255.91
R² = 0.2957
Altitude (m)
Pluie (mm)

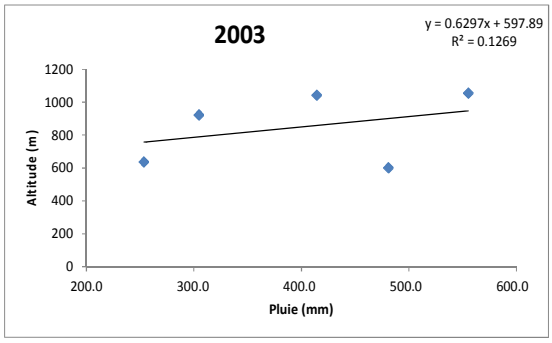
2003
y = 0.6297x + 597.89
R² = 0.1269
Altitude (m)
Pluie (mm)

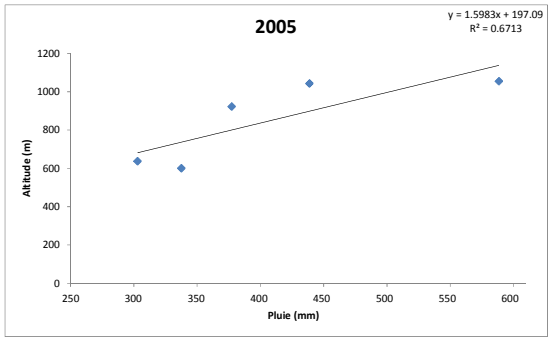
2005
y = 1.5983x + 197.09
R² = 0.6713
Altitude (m)
Pluie (mm)

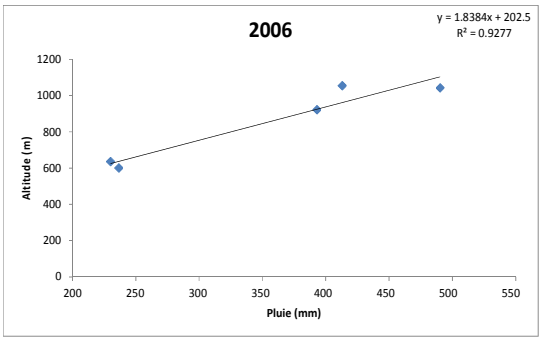
2006
y = 1.8384x + 202.5
R² = 0.9277
Altitude (m)
Pluie (mm)

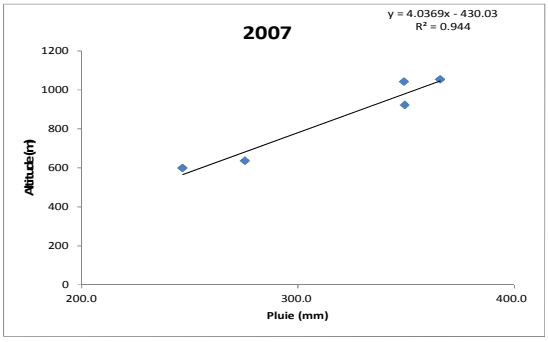
2007
y = 4.0369x - 430.03
R² = 0.944
Altitude (m)
Pluie (mm)

ANNZXE I

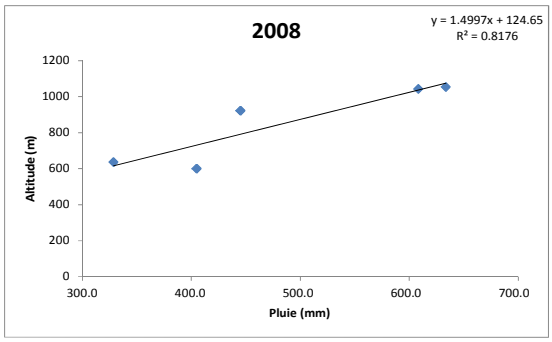
2008
y = 1.4997x + 124.65
R² = 0.8176
Altitude (m)
Pluie (mm)
0
200
400
600
800
1000
1200
300.0
400.0
500.0
600.0
700.0

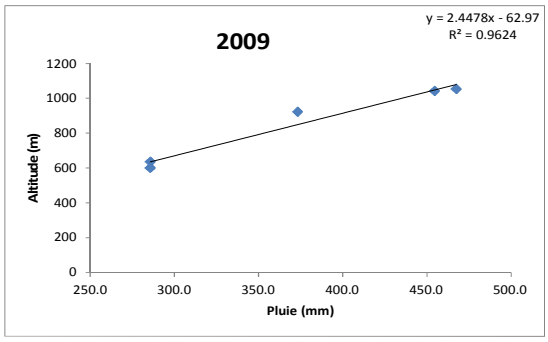
2009
y = 2.4478x - 62.97
R² = 0.9624
Altitude (m)
Pluie (mm)
0
200
400
600
800
1000
1200
250.0
300.0
350.0
400.0
450.0
500.0